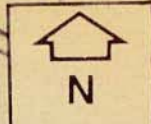
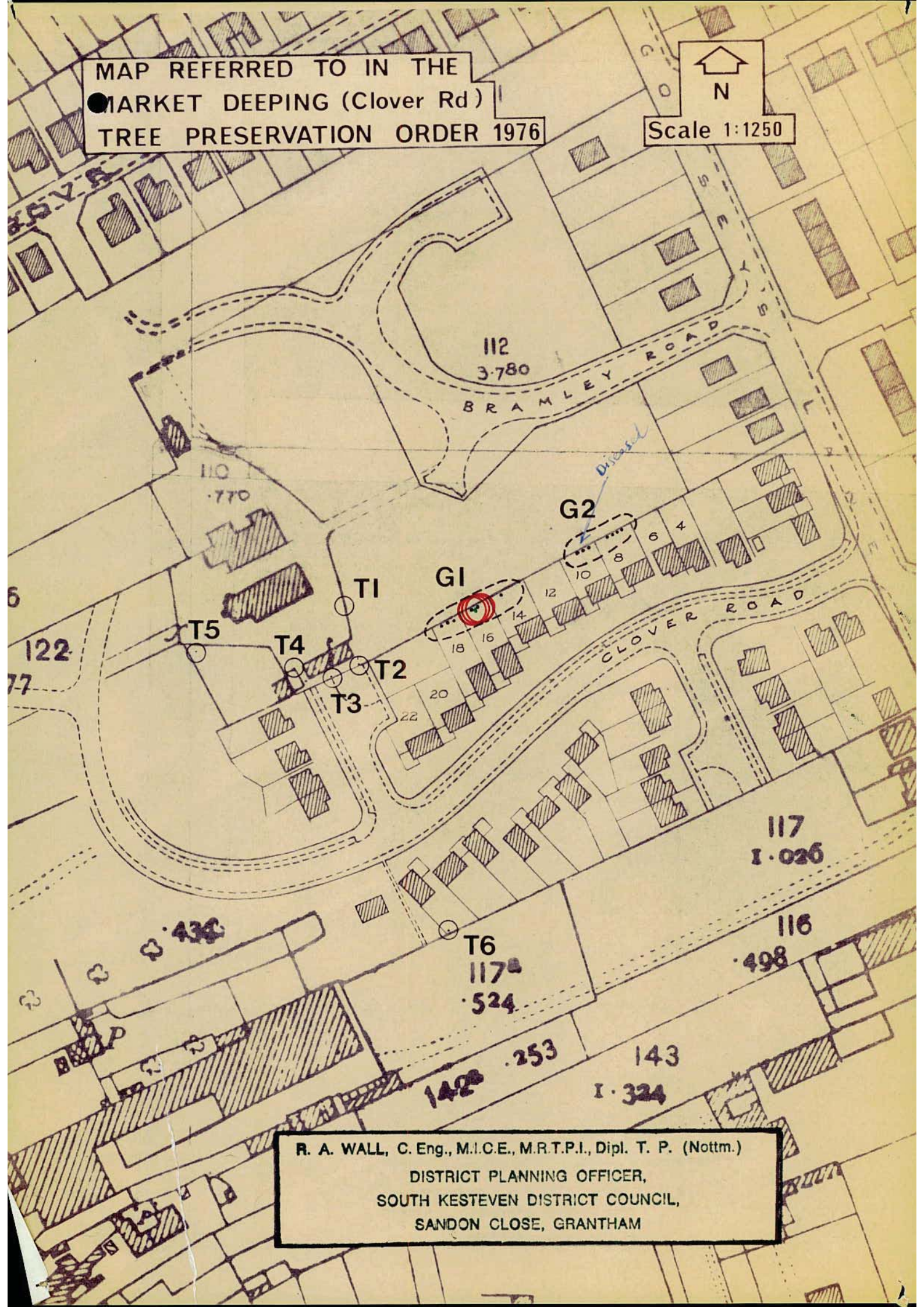


MAP REFERRED TO IN THE
● MARKET DEEPING (Clover Rd)
TREE PRESERVATION ORDER 1976



Scale 1:1250



R. A. WALL, C. Eng., M.I.C.E., M.R.T.P.I., Dipl. T. P. (Nottm.)
DISTRICT PLANNING OFFICER,
SOUTH KESTEVEN DISTRICT COUNCIL,
SANDON CLOSE, GRANTHAM

M. DEEPING
(Clover Rd)

SK/95

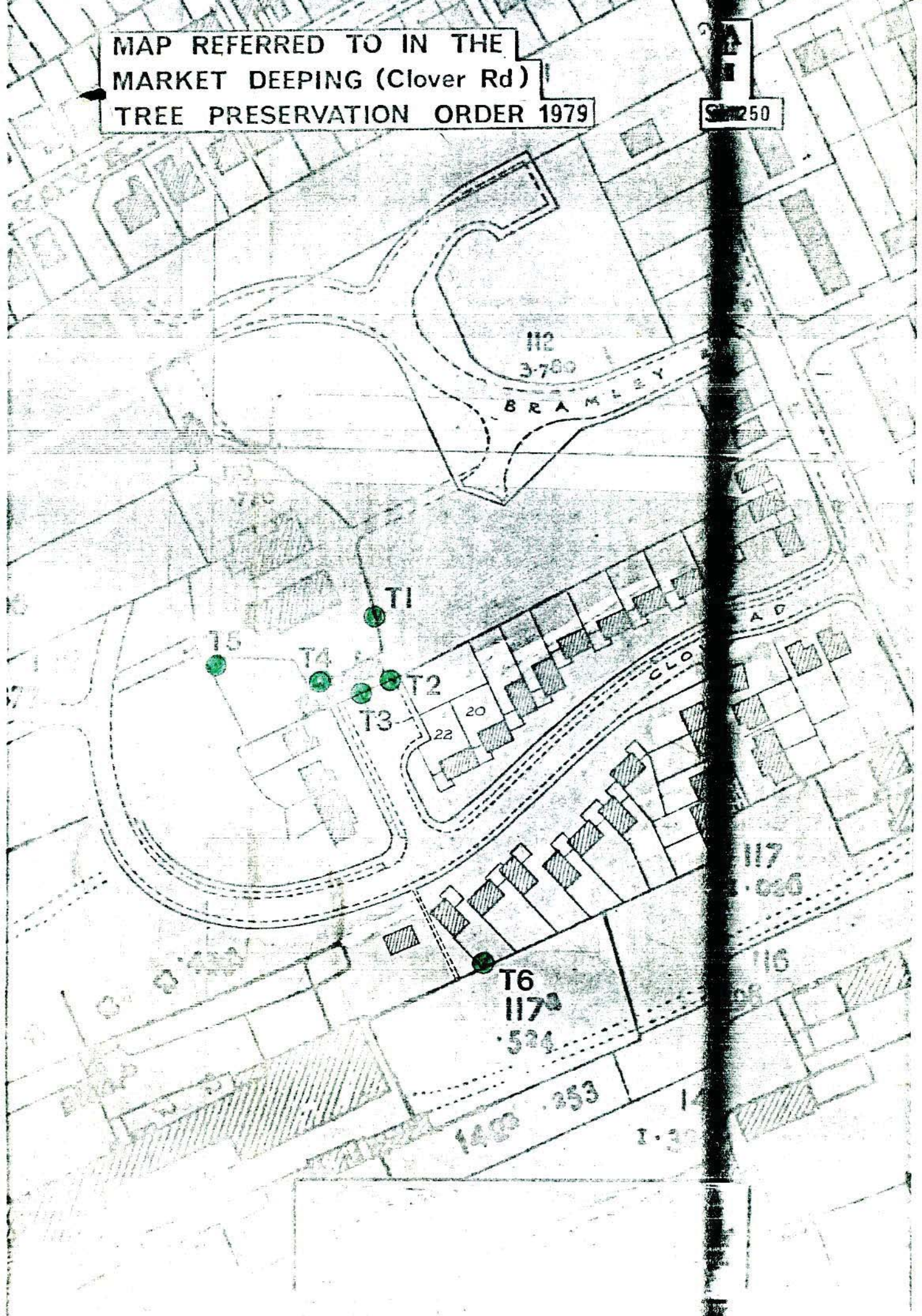
MAP REFERRED TO IN THE
MARKET DEEPING (Clover Rd)
TREE PRESERVATION ORDER 1979

N
Scale 1:1250



MAP REFERRED TO IN THE
MARKET DEEPING (Clover Rd)
TREE PRESERVATION ORDER 1979

250



112
3-780

BRAMLEY

T1

T5

T4

T2

T3

20

22

CLOVER RD

T6
1173
524

117
820

116

1423 353

1-32